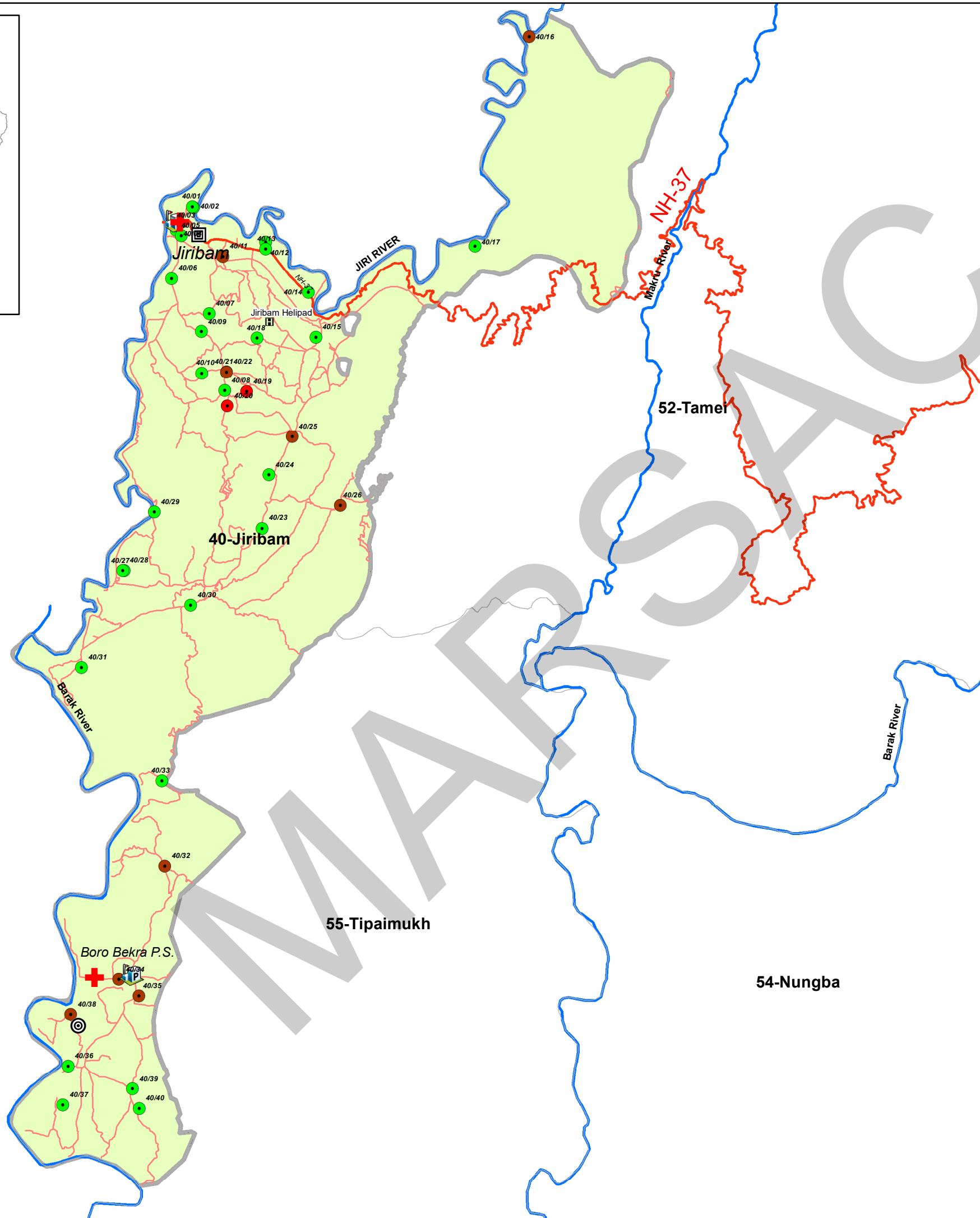
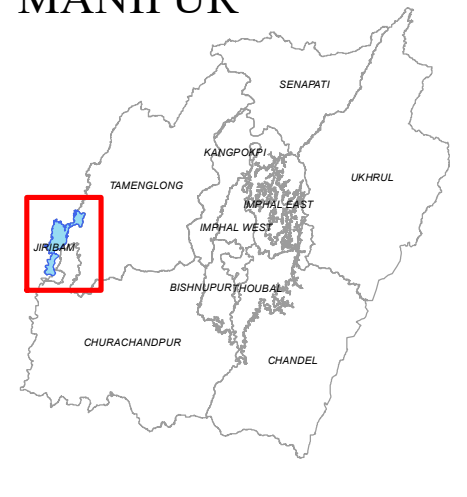
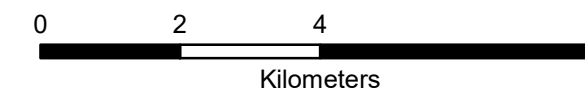


# MANIPUR



## AC MAP (40-Jiribam AC)




### Legend

- + Health Centre
- + Police Station
- DistrictHQ
- Sub-DivisionHQ
- Helipad
- River
- National Highway
- Other Roads
- AC Boundary

### Polling Stations

- Normal
- Critical
- Vulnerable
- Both

Poll_No	PS_NAME	PS_TYPE
40/01	Kalinagar High School (West Wing)	Normal
40/02	Kalinagar High School (East Wing)	Normal
40/03	Jiribam Hr. Sec. School	Normal
40/04	Jiribam Hr. Sec. School (West Wing)	Normal
40/05	Kasturba Girl Jr. HS	Normal
40/06	Dibong Jr. HS	Normal
40/07	Kadamtala Primary School	Normal
40/08	Gourchand Jr. HS	Normal
40/09	Chingdong leikai Primary School	Normal
40/10	Champanagar Primary School	Normal
40/11	Leirikhombi LP School	Vulnerable
40/12	Jirighat Junior HS (East Wing)	Normal
40/13	Jirighat Junior HS (West Wing)	Normal
40/14	Hilghat LP School	Normal
40/15	Uchathol Primary School	Normal
40/16	Boroikhal Primary School	Vulnerable
40/17	Babukhal Primary School	Normal
40/18	Aglapur LP School	Normal
40/19	Lalpani HS	Critical
40/20	Rashidpur Primary School	Critical
40/21	Sonapur Primary School(E/W)	Vulnerable
40/22	Sonapur Primary School(W/W)	Vulnerable
40/23	Ahamadabad Jr. HS	Normal
40/24	Kashimpur Primary School	Normal
40/25	Yairolpokpi Primary School	Vulnerable
40/26	Leishabithol Primary School	Vulnerable
40/27	Latingkhal High School (East Wing)	Normal
40/28	Latingkhal High School (West Wing)	Normal
40/29	Nungphou LP School	Normal
40/30	Satendraragor Primary School	Normal
40/31	Baiboni Lower Primary School	Normal
40/32	Butangkhal Primary School	Vulnerable
40/33	Tuisolian Primary School	Normal
40/34	Borobekra High School	Vulnerable
40/35	Gaokhal LP School	Vulnerable
40/36	Netaji High School (EW)	Normal
40/37	Bhowmikpara Primary School	Normal
40/38	Narayanpur Primary School	Vulnerable
40/39	Jakuradhor II Primary School	Normal
40/40	Durgapur LP School	Normal



Prepared by:  
Manipur Remote Sensing  
Applications Centre (MARSAC)

Prepared for:  
CEO, Manipur